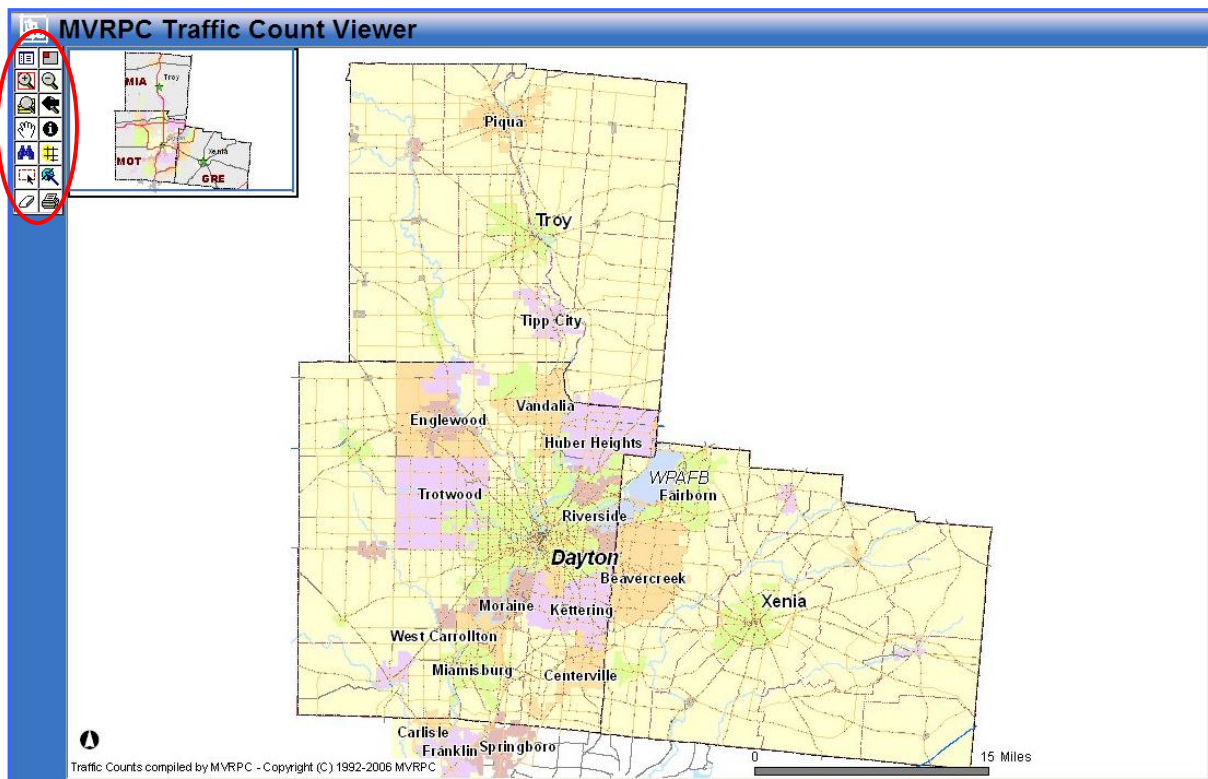


How to Use MVRPC's Traffic Count Viewer

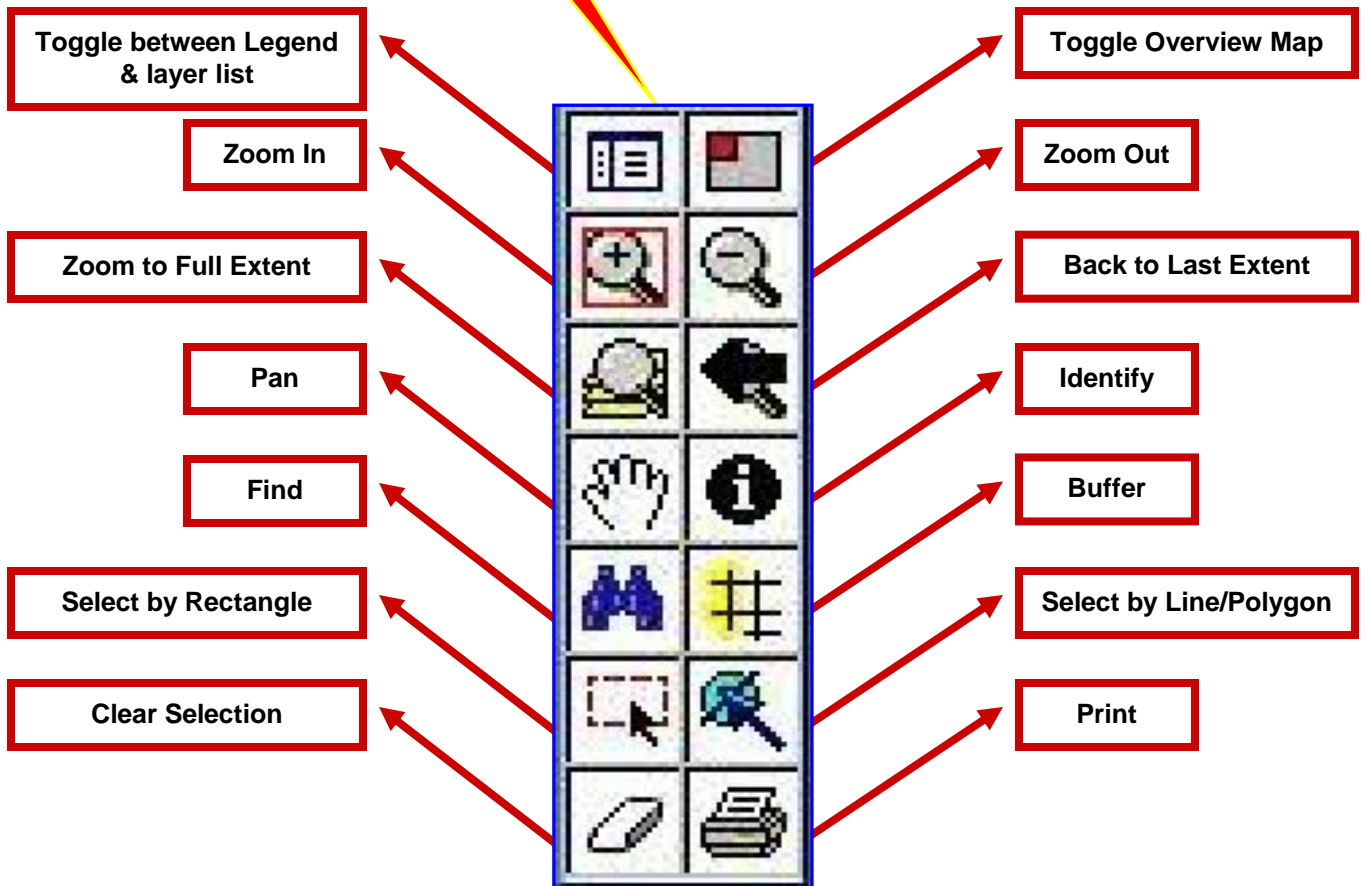
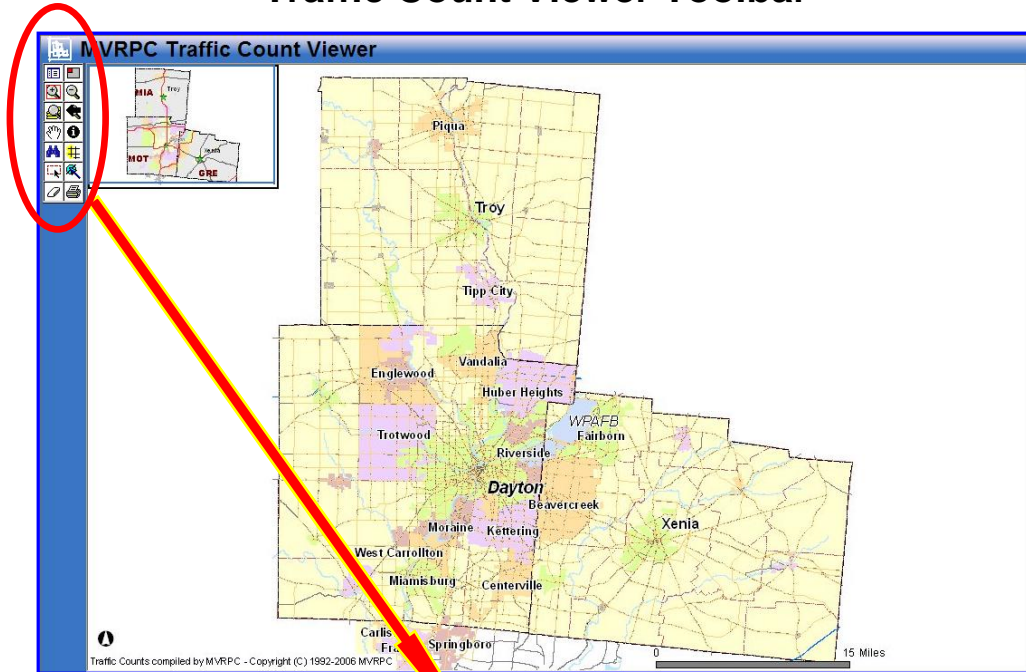
The Miami Valley Regional Planning Commission's (MVRPC) Traffic Count Viewer is an interactive web-based map for users to find traffic counts in the MVRPC planning area. The planning area includes all of Miami, Montgomery, and Greene counties, plus the cities of Carlisle, Franklin, and Springboro in Warren County.

Step 1: Copy and paste the link below into your internet browser in order to launch **Traffic Count Viewer**: <http://maps.mvrpc.org/traffic/> The following window will pop up on your screen:

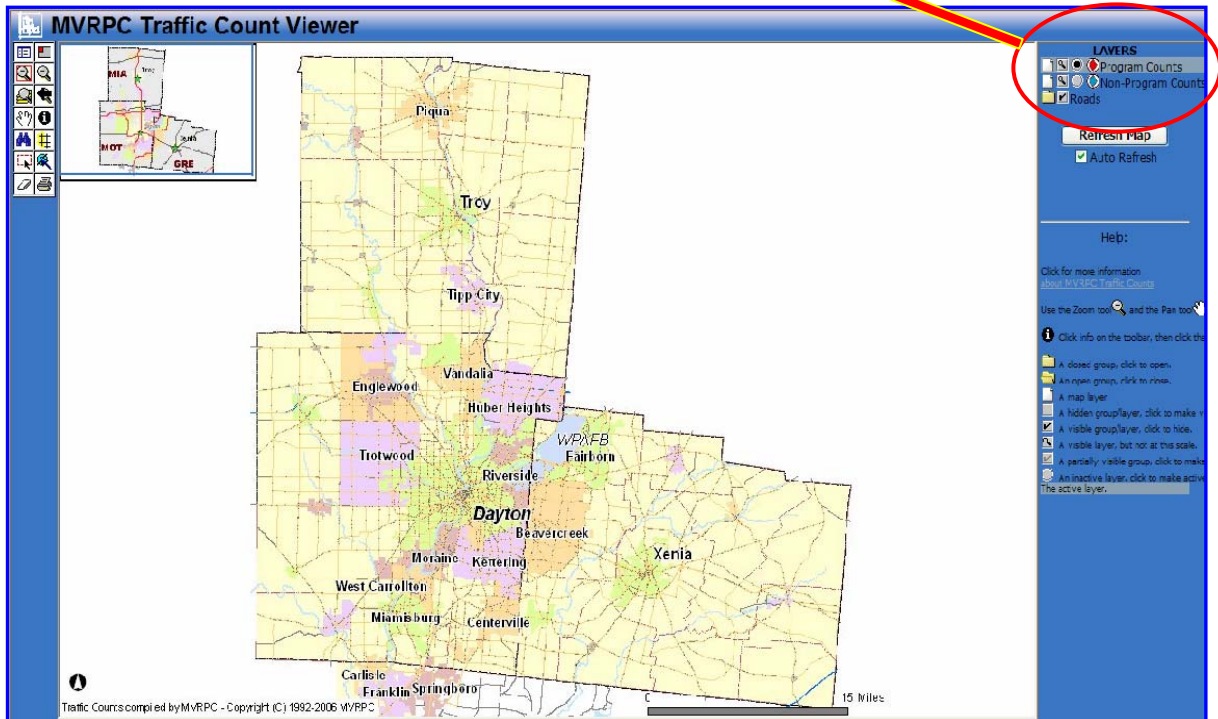


Step 2: Next, find the Menu Toolbar in the top left corner. The Toolbar includes various functions, but you will mostly use the **“zoom in”**, **“zoom out”**, and **“identify”** tools to find traffic counts for specific locations. The different functions on the tool bar are detailed below.



Traffic Count Viewer Toolbar

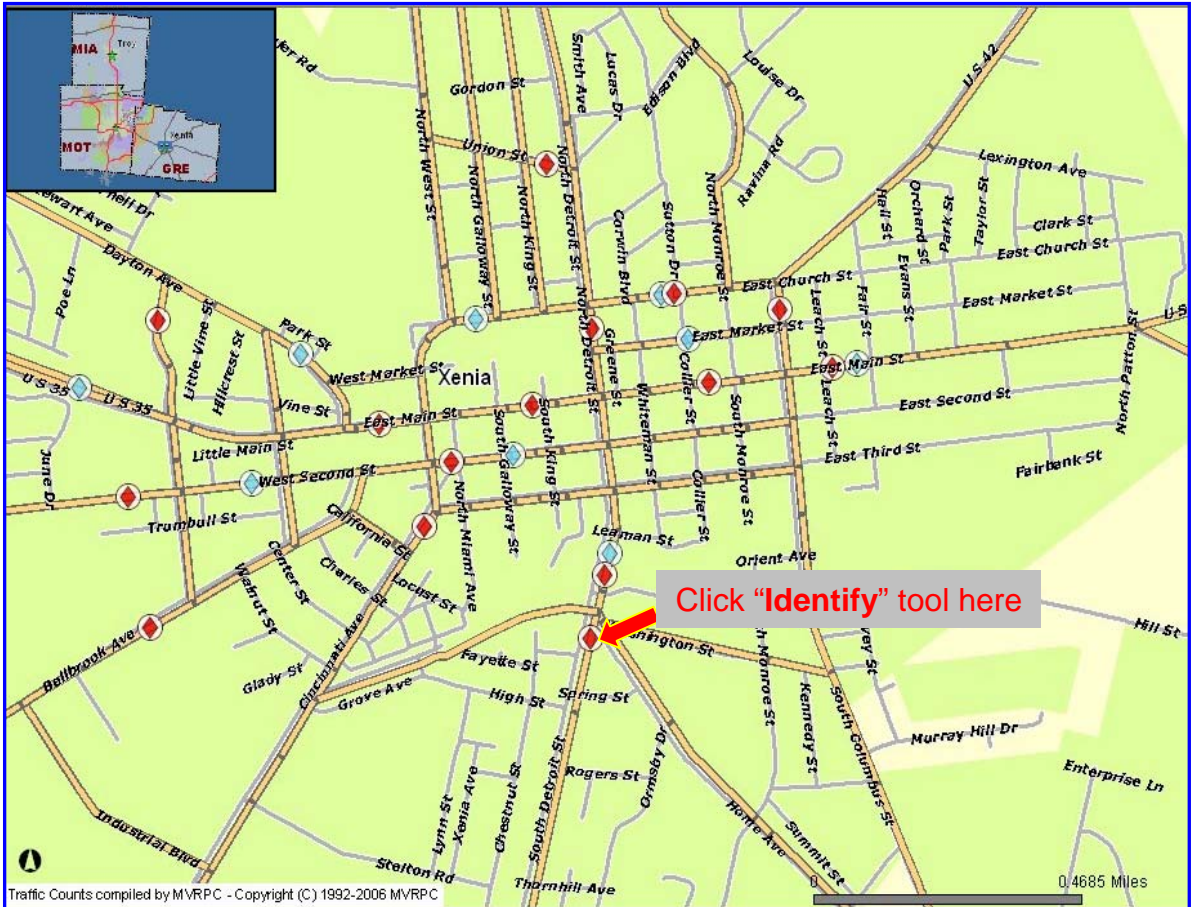



Step 3: Find the layer display in the top right corner.



Only one count layer can be selected at a time. To view counts in another layer, you need to select it as the active layer. Select either program counts or non-program counts by clicking. Program counts are typically updated every three (3) years while non-program counts are received from participating jurisdictions or taken as a result of studies at those locations not regularly updated.

Step 4: Use the “zoom in”  and “zoom out”  tools to find the count location you are interested in. Once you zoom in close enough, road names will appear on the map.



Step 5: Click on the “identify” tool  on the Toolbar. Then, select the location for which you need count information. The following table will appear at the bottom of your Traffic Count Viewer for your selected location. For example, this selected location currently has 2000 AADT information available. A 0 means that a count for the selected location for a particular year is not available.

| Program Counts | | | | | | | | | | | | |
|----------------|------------|-----------|-----------|-----------|-----------|-----------|-----------|-----------|-----------|-----------|-----------|--------|
| Rec | Road Name | 1997 AADT | 1998 AADT | 1999 AADT | 2000 AADT | 2001 AADT | 2002 AADT | 2003 AADT | 2004 AADT | 2005 AADT | 2006 AADT | County |
| 1 | DETROIT ST | 0 | 0 | 0 | 12700 | 0 | 0 | 0 | 0 | 0 | 0 | GRE |